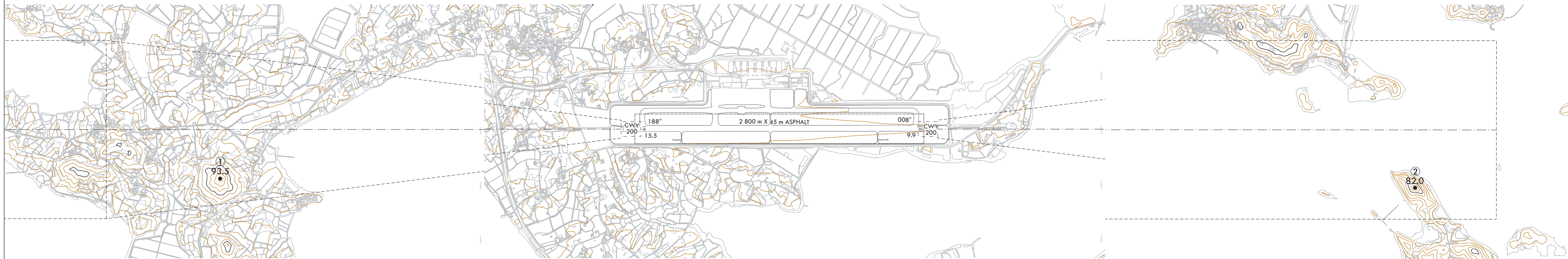
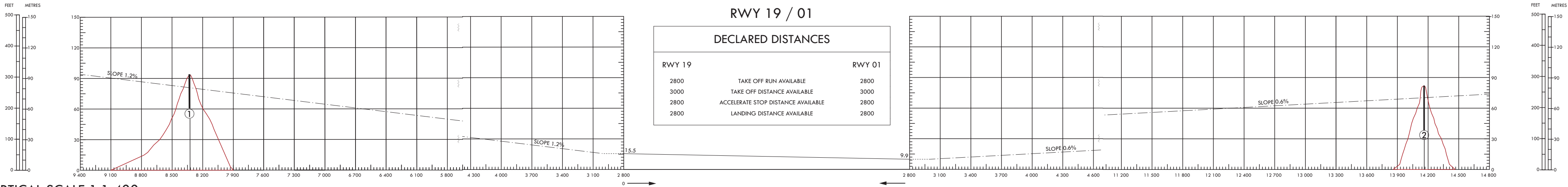

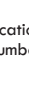










MAGNETIC VARIATION 8° W-2025



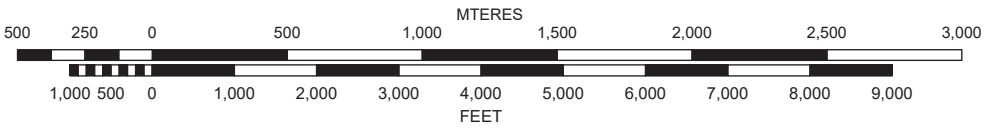
LEGEND		
ITEM	SYMBOL	
	Plan	Profile
Tree or shrub		
Pole tower spire antenna etc		
Building or large structure		
Railroad		
Transmission line or overhead cable		
Natural high point(Peak or Mountain)		
Terrain penetrating obstacle plane		
Sclearway(CWY)		

OBSTACLES					
NR	COORDINATES(WGS84)		ELEV(AMSL)	ITEM	NOTE
1	35° 03' 12.5 "N	126° 22' 47.1 "E	93.5	Natural high point	
2	34° 52' 33.6 "N	126° 22' 47.6 "E	82.0	Natural high point	

ORDER OF ACCURACY

HORIZONTAL	5.0m
VERTICAL	0.5m

HORIZONTAL SCALE 1 : 14 000



AMENDMENT RECORD		
NR	DATE	ENTERED BY